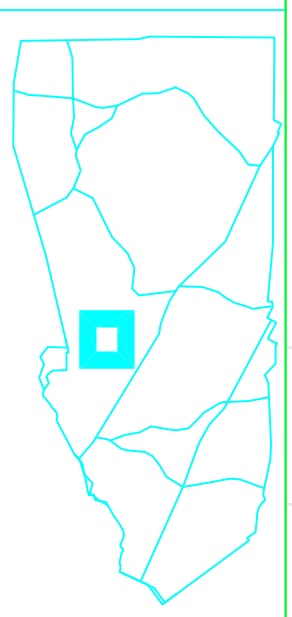
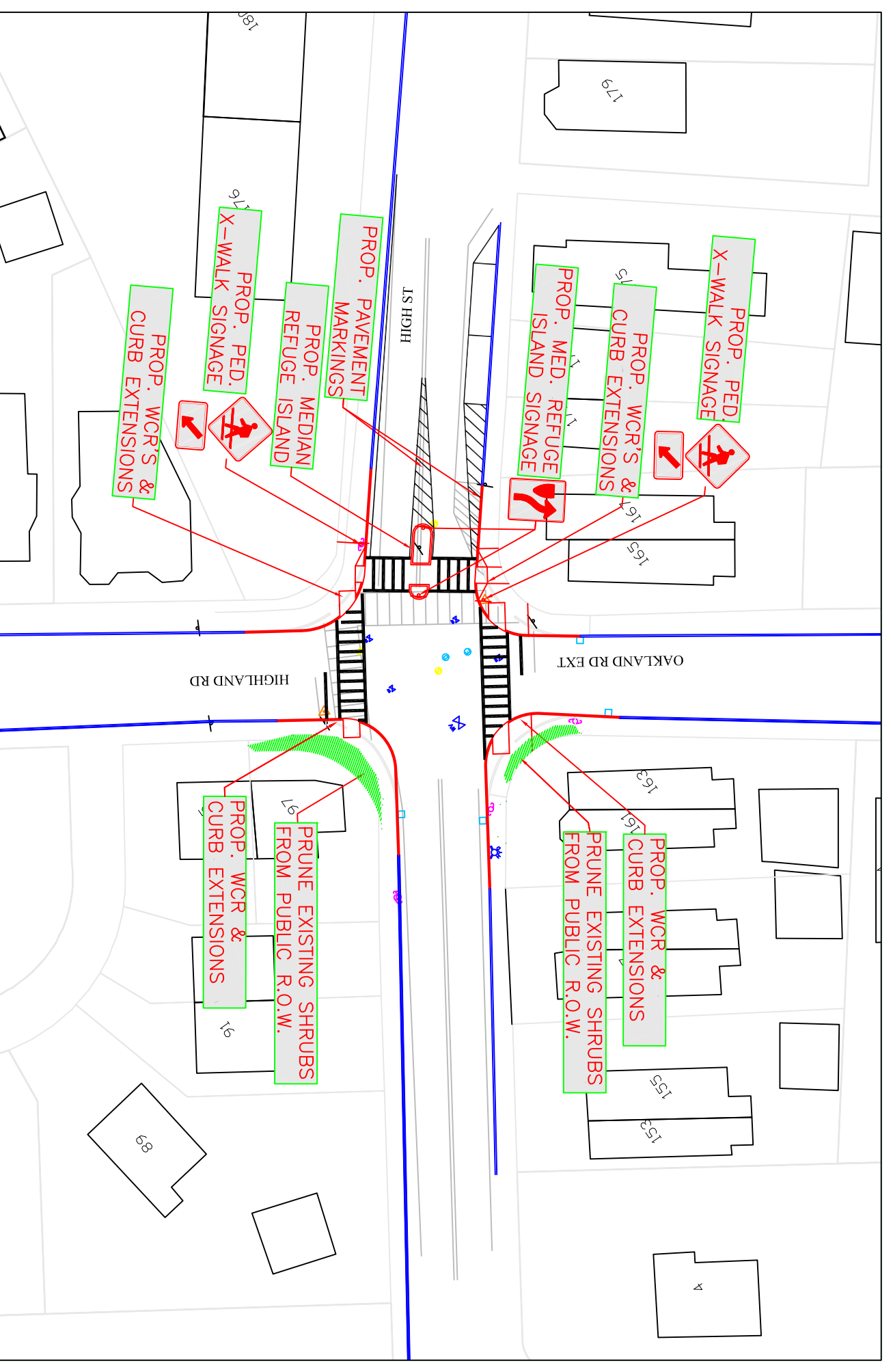


Location: High Street  
 Date: 4/28/11  
 Drawn by: KAF  
 Approved by: PMD  
 SAFETY IMPROVEMENTS





PROP. PED X-WALK SIGNAGE

PROP. WCR'S & CURB EXTENSIONS  
PROP. MED. REFUGE ISLAND SIGNAGE

PROP. PAVEMENT MARKINGS

PROP. MEDIAN REFUGE ISLAND

PROP. PED. X-WALK SIGNAGE

PROP. WCR'S & CURB EXTENSIONS

OAKLAND RD EXT

HIGHLAND RD

PROP. WCR & CURB EXTENSIONS  
PRUNE EXISTING SHRUBS FROM PUBLIC R.O.W.

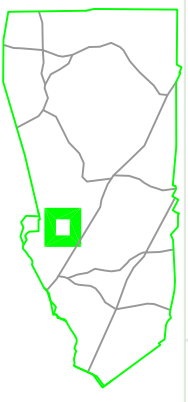
PRUNE EXISTING SHRUBS FROM PUBLIC R.O.W.

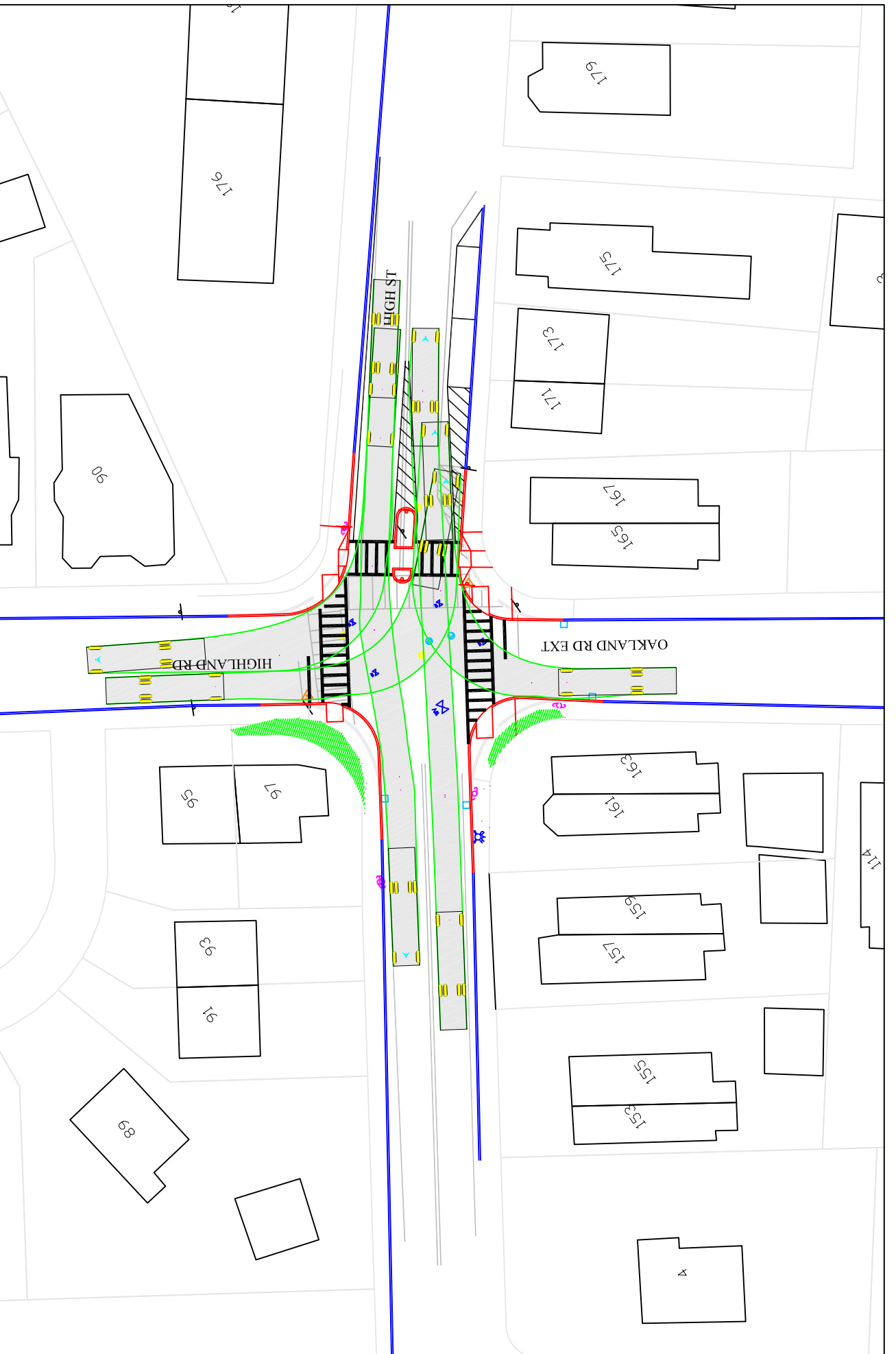
PROP. WCR & CURB EXTENSIONS

# The Town Of Brookline



Location: High St. @ Highland Rd.  
Date: 04/28/11  
Drawn by: KAF  
Approved by: PMD  
ALTERNATIVE #2





# The Town Of Brookline



Location: High St. @ Highland Rd.  
 Date: 04/28/11  
 Drawn by: KAF  
 Approved by: PMD  
 ALTERNATIVE #2 TURNING RADIUS DIAGRAM

